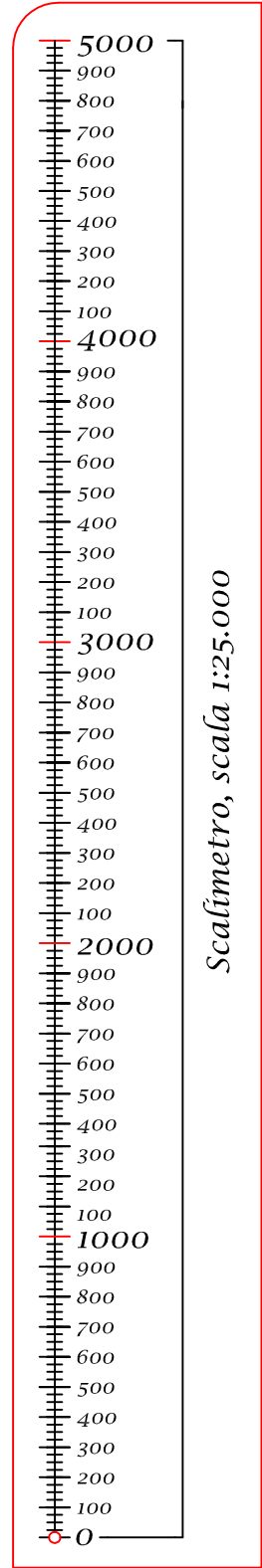
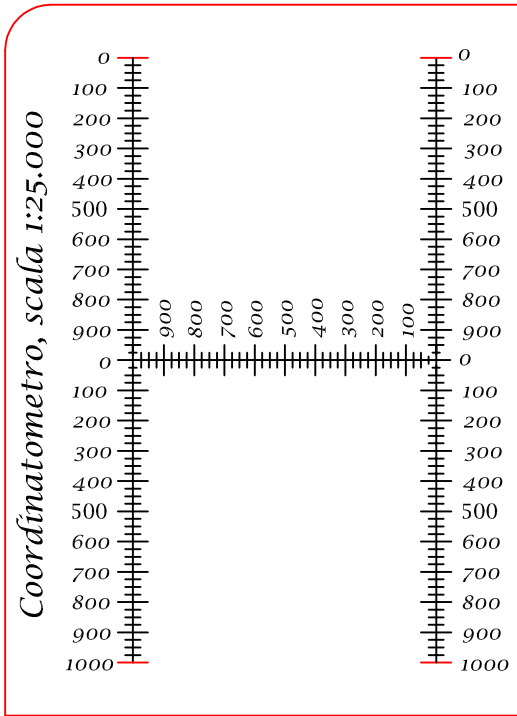
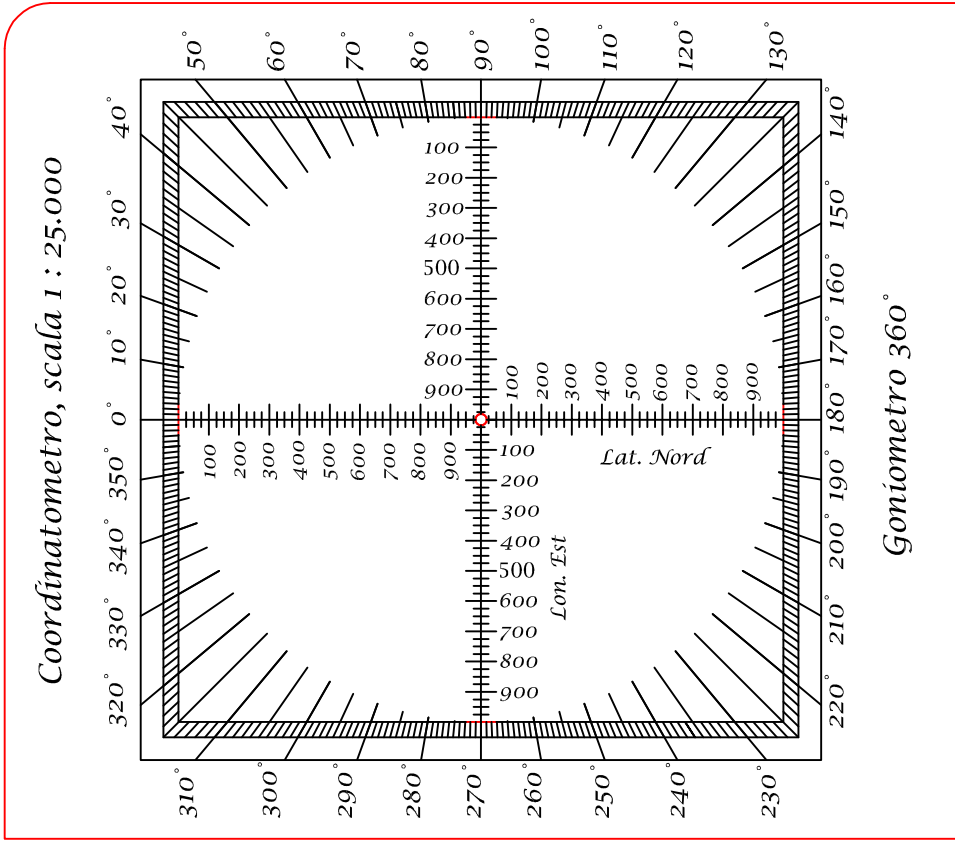
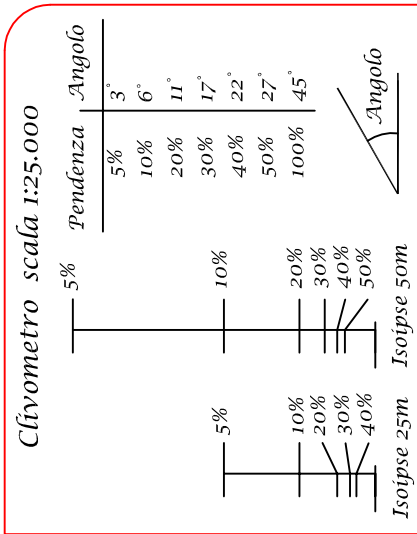
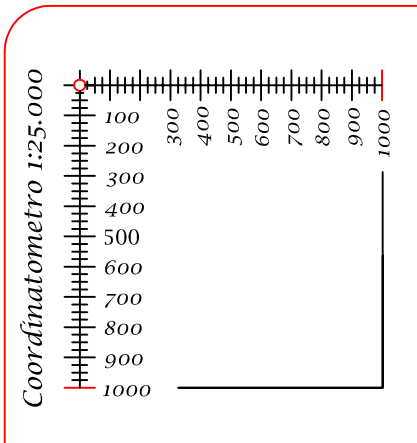


Lunghezza 270 mm



Raccolta di strumenti per carte topografiche in scala 1:25.000

- Coordinatometro 4 quadranti con goniometro
- Coordinatometro 4 quadranti
- Coordinatometro 1 quadrante
- Scalimetro
- Clivometro

In fase di stampa non ridimensionare il documento. Misurare la lunghezza dei lati per verificare la corretta scala degli strumenti.

Lunghezza 180 mm

by IW0QNL